




# Focus Areas LAEI 2013 in Havering


**Legend**


 FocusAreas


NO<sub>2</sub> (µg/m<sup>3</sup>)


 < 16


 16 - 19


 19 - 22


 22 - 25


 25 - 28


 28 - 31


 31 - 34


 34 - 37


 37 - 40


 40 - 43


 43 - 55


 55 - 58


 58 - 73

 73 - 76

 76 - 97

 > 97

 Limit

 Borough boundary

90

Rainham - Broadway


91

Romford Town Centre -  
Thurloe Gardens

92

Romford/Rush Green A124 Rush  
Green Road and Rom Valley Way

Transport for London  
Windsor House, 42-50 Victoria Street  
London SW1H 0TL



**TRANSPORT  
FOR LONDON**  
PLANNING

London Atmospheric Emissions Inventory (2013)